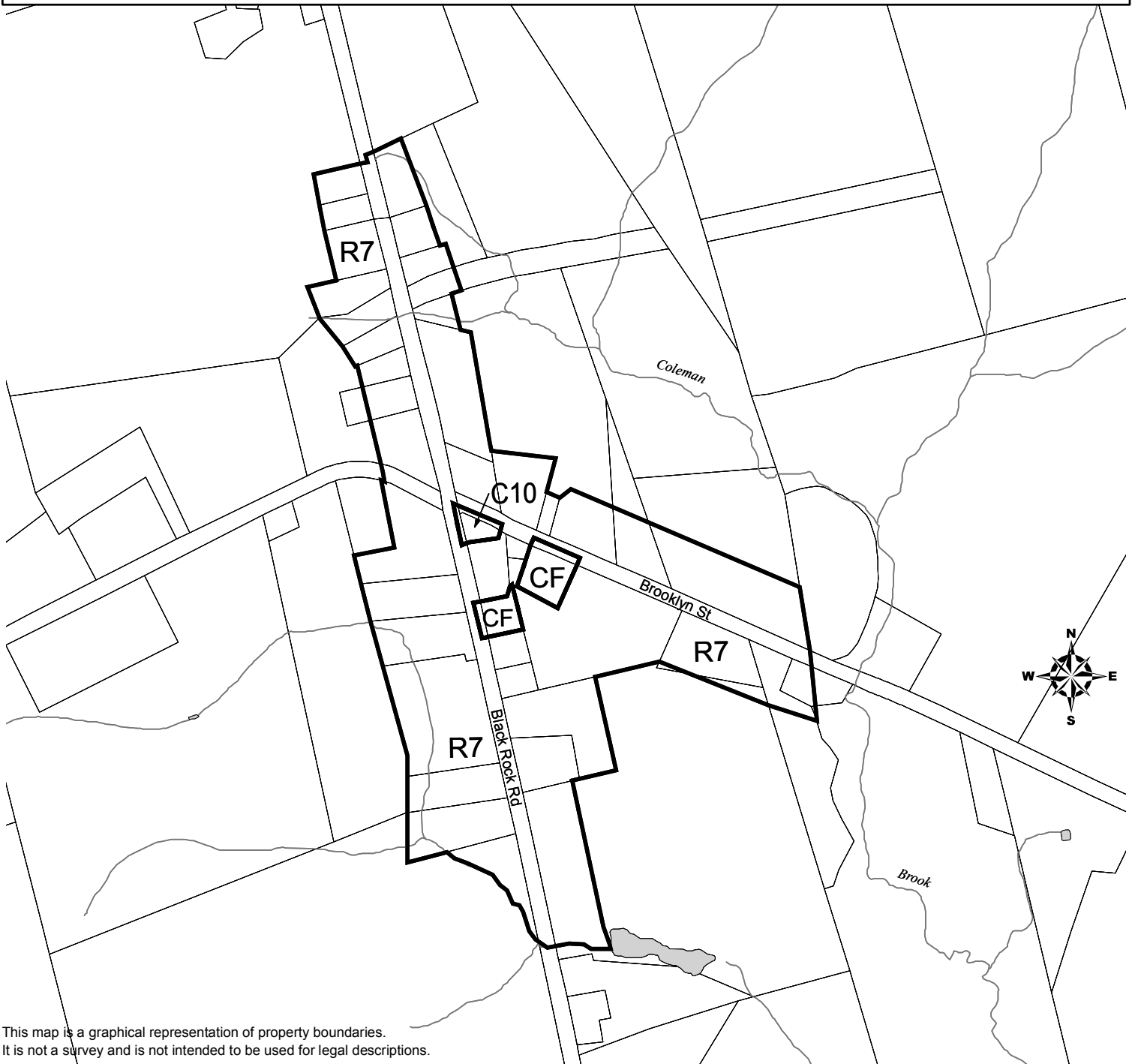


**HAMLETS
LAND USE BYLAW**

GRAFTON



This map is a graphical representation of property boundaries.
It is not a survey and is not intended to be used for legal descriptions.

Zoning

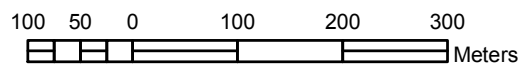
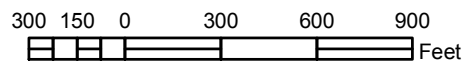
- R7 Hamlet Residential
- C10 Hamlet Commercial
- CF Community Facilities

Zone Boundaries Reconciled to Property Updates for Jan. 2010.

Source: Digital Property Files & 1:10,000 Digital Planimetric Files
Department of Housing and Municipal Affairs
N.S. Geomatics Centre, Amherst, N.S.

Approved on:

Amended to: May 9, 2000



Schedule 4h